



# Six Year Transportation Improvement Program From 2015 to 2020

Agency: Asotin Co.  
 County: Asotin  
 MPO/RTPO: Palouse RTPO

N Inside

Y Outside

Functional Class	Priority Number	A. PIN/Project No. C. Project Title D. Road Name or Number E. Begin & End Termini F. Project Description	B. STIP ID G. Structure ID	Hearing	Adopted	Amendment	Resolution No.	Improvement Type	Utility Codes	Total Length	Environmental Type	RW Required
07	2	Snake River Road (MP 19.00 - MP 20.55) 02090 MP 19.00 to 20.55 Improve roadway geometrics, drainage, surfacing, reconstruct and widen 2 lane roadway to 28' and install guardrail.	0202	06/02/14				04	P T	1.550	CE	Yes

Funding		Status	Phase	Phase Start Year (YYYY)	Federal Fund Code	Federal Funds	State Fund Code	State Funds	Local Funds	Total Funds
		S	RW	2015		0	CRAB	400,000	0	400,000
		S	CN	2016		0	CRAB	1,249,000	0	1,249,000
					Totals	0		1,649,000	0	1,649,000

Expenditure Schedule		1st	2nd	3rd	4th	5th & 6th
Phase						
RW		400,000	0	0	0	0
CN		0	1,249,000	0	0	0
Totals		400,000	1,249,000	0	0	0



# Six Year Transportation Improvement Program From 2015 to 2020

Agency: Asotin Co.  
 County: Asotin  
 MPO/RTPO: Palouse RTPO

N Inside

Y Outside

Functional Class	07	Priority Number	3	A. PIN/Project No. C. Project Title D. Road Name or Number E. Begin & End Termini F. Project Description	B. STIP ID G. Structure ID	Hearing	Adopted	Amendment	Resolution No.	Improvement Type	Utility Codes	Total Length	Environmental Type	RW Required
				3 / C023(010) Snake River Road (MP 20.55 - MP 21.97) 02090 20.55 to 21.97 Improve roadway geometrics, drainage, surfacing, reconstruct and widen 2 lane roadway and install guardrail.	0203	06/02/14				04	P T	1.420	CE	Yes

Funding		Status	Phase	Phase Start Year (YYYY)	Federal Fund Code	Federal Funds	State Fund Code	State Funds	Local Funds	Total Funds
	S	RW		2015	STP(R)	15,000	CRAB	135,000	0	150,000
	S	CN		2016	STP(R)	230,000	CRAB	2,073,000	0	2,303,000
		<b>Totals</b>				<b>245,000</b>		<b>2,208,000</b>	<b>0</b>	<b>2,453,000</b>

Expenditure Schedule		Phase	1st	2nd	3rd	4th	5th & 6th
	RW		150,000	0	0	0	0
	CN		0	2,303,000	0	0	0
	<b>Totals</b>		<b>150,000</b>	<b>2,303,000</b>	<b>0</b>	<b>0</b>	<b>0</b>

Grand Totals for Asotin Co.		Federal Funds	State Funds	Local Funds	Total Funds
		245,000	3,857,000	0	4,102,000



# Six Year Transportation Improvement Program From 2015 to 2020

Agency: Columbia Co.  
 County: Columbia  
 MPO/RTPO: Palouse RTPO

N Inside

Y Outside

Functional Class	Priority Number	A. PIN/Project No. C. Project Title D. Road Name or Number E. Begin & End Termini F. Project Description	B. STIP ID G. Structure ID	Hearing	Adopted	Amendment	Resolution No.	Improvement Type	Utility Codes	Total Length	Environmental Type	RW Required
07	1	Tucannon Road - Phase 3 Tucannon Rd. - 92230 12.95 to 15.55 Correct some horizontal curves, widen 2 lane road, full depth reclamation, pave with ACP, add/upgrade bridge rail.	WA-03313	12/03/14	12/03/14		2014-33	04	P T	2.600	CE	Yes

Funding	Status	Phase	Phase Start Year (YYYY)	Federal Fund Code	Federal Funds	State Fund Code	State Funds	Local Funds	Total Funds
	S	CN	2015		277,391	CRAB	1,116,067	37,053	1,430,511
	S	CN	2015		220,000		0	0	220,000
	S	CN	2016		168,750		0	0	168,750
				Totals	666,141		1,116,067	37,053	1,819,261

Expenditure Schedule	Phase	Year				
		1st	2nd	3rd	4th	5th & 6th
	CN	1,650,511	168,750	0	0	0
	Totals	1,650,511	168,750	0	0	0



# Six Year Transportation Improvement Program From 2015 to 2020

Agency: Columbia Co.  
 County: Columbia  
 MPO/RTPO: Palouse RTPO

Y Outside

N Inside

Functional Class	07	Priority Number	2	A. PIN/Project No. B. STIP ID C. Project Title D. Road Name or Number E. Begin & End Termini F. Project Description	B. STIP ID G. Structure ID	Hearing	12/03/14	Adopted	12/03/14	Amendment	Resolution No.	2014-33	Improvement Type	04	Utility Codes	P T	Total Length	0.960 CE	Environmental Type		RW Required	Yes
				Lyons Ferry Road Lyons Ferry Rd. - 22290 0 to 0.961 Reconstruct intersection with SR 261, widen existing 2 lane road, correct horizontal curves, full depth reclamation, pave with ACP, guardrail.	WA-03314	12/03/14																

Funding									
Status	Phase	Phase Start Year (YYYY)	Federal Fund Code	Federal Funds	State Fund Code	State Funds	Local Funds	Total Funds	Total Funds
S	CN	2016	HSIP	138,490	CRAB	1,080,003	0	1,218,493	1,218,493
Totals				138,490		1,080,003	0	1,218,493	1,218,493

Expenditure Schedule					
Phase	1st	2nd	3rd	4th	5th & 6th
CN	0	1,218,493	0	0	0
<b>Totals</b>	<b>0</b>	<b>1,218,493</b>	<b>0</b>	<b>0</b>	<b>0</b>



# Six Year Transportation Improvement Program From 2015 to 2020

Agency: Columbia Co.  
 County: Columbia  
 MPO/RTPO: Palouse RTPO

N Inside

Y Outside

Functional Class	07	Priority Number	3 / Z907(002)	B. STIP ID		Hearing	12/03/14	Adopted	12/03/14	Amendment		Resolution No.	2014-33	Improvement Type	04	Utility Codes	P T	Total Length	2.780 CE	Environmental Type		RW Required	No
				G. Structure ID	WA-03328																		
				A. PIN/Project No. C. Project Title D. Road Name or Number E. Begin & End Termini F. Project Description Eager Road Eager Rd. - 92160 0.07 to 2.851 Recycle in place existing roadway, treat with cement, and overlay with HMA. In addition improve drainage and update guardrail terminals at Eager Bridge.																			

Funding	Status	Phase	Phase Start Year (YYYY)	Federal Fund Code	Federal Funds	State Fund Code	State Funds	Local Funds	Total Funds
	S	CN	2015	STP(R)	49,000		0	7,647	56,647
	S	CN	2016	STP(R)	162,000		0	25,283	187,283
	S	CN	2017	STP(R)	162,000		0	25,283	187,283
	S	CN	2018	STP(R)	162,000		0	25,283	187,283
	S	CN	2019	STP(R)	27,250		0	4,253	31,503
	<b>Totals</b>				<b>562,250</b>		<b>0</b>	<b>87,749</b>	<b>649,999</b>

Expenditure Schedule					
Phase	1st	2nd	3rd	4th	5th & 6th
CN	56,647	187,283	187,283	187,283	31,503
<b>Totals</b>	<b>56,647</b>	<b>187,283</b>	<b>187,283</b>	<b>187,283</b>	<b>31,503</b>



# Six Year Transportation Improvement Program From 2015 to 2020

Agency: Columbia Co.

County: Columbia

MPO/RTPO: Palouse RTPO

N Inside

Y Outside

Functional Class	07	Priority Number	5 / D071(004)	B. STIP ID	WA-03333	Hearing	12/03/14	Adopted	12/03/14	Amendment	Resolution No.	2014-33	Improvement Type	11	Utility Codes	P T	Total Length	0.260 CE	Environmental Type		RW Required	Yes
A. PIN/Project No.				C. Project Title				D. Road Name or Number				E. Begin & End Termini				F. Project Description						
Starbuck Bridge Replacement				Kellogg Hollow Rd. - 92250				12.96 to 13.22				Bridge Replacement. Current sufficiency rating of 16.47 and structurally deficient.										

Funding		Status	Phase	Phase Start Year (YYYY)	Federal Fund Code	Federal Funds	State Fund Code	State Funds	Local Funds	Total Funds
	S	PE	2015	STP(BR)	60,320		0	15,080		75,400
	S	RW	2016	STP(BR)	120,000		0	30,000		150,000
	S	CN	2017	STP(BR)	2,422,080		0	605,520		3,027,600
<b>Totals</b>					<b>2,602,400</b>		<b>0</b>	<b>650,600</b>		<b>3,253,000</b>

Expenditure Schedule		1st	2nd	3rd	4th	5th & 6th
Phase	PE	75,400	0	0	0	0
	RW	0	150,000	0	0	0
	CN	0	0	3,027,600	0	0
<b>Totals</b>		<b>75,400</b>	<b>150,000</b>	<b>3,027,600</b>	<b>0</b>	<b>0</b>



# Six Year Transportation Improvement Program From 2015 to 2020

Agency: Columbia Co.  
 County: Columbia  
 MPO/RTPO: Palouse RTPO


N Inside

Y Outside

Functional Class	Priority Number	A. PIN/Project No. B. STIP ID C. Project Title D. Road Name or Number E. Begin & End Termini F. Project Description	B. STIP ID G. Structure ID	Hearing	Adopted	Amendment	Resolution No.	Improvement Type	Utility Codes	Total Length	Environmental Type	RW Required
08	6	/07RG(001) Vernon Smith Bridge Replacement Rose Gulch Road - 24110 0 to .38 Bridge replacement. Current sufficiency rating of 21.03 and structurally deficient.	WA-03320	12/03/14	12/03/14		2014-33	11	P T	0.380	CE	Yes

Funding	Status	Phase	Phase Start Year (YYYY)	Federal Fund Code	Federal Funds	State Fund Code	State Funds	Local Funds	Total Funds
	S	PE	2015	STP(BR)	22,712		0	5,678	28,390
	S	RW	2015	STP(BR)	40,000		0	10,000	50,000
	S	CN	2016	STP(BR)	1,696,968		0	424,242	2,121,210
				<b>Totals</b>	<b>1,759,680</b>		<b>0</b>	<b>439,920</b>	<b>2,199,600</b>

Expenditure Schedule	Phase	Year			
		1st	2nd	3rd	4th
	PE	28,390	0	0	0
	RW	50,000	0	0	0
	CN	0	2,121,210	0	0
	<b>Totals</b>	<b>78,390</b>	<b>2,121,210</b>	<b>0</b>	<b>0</b>



# Six Year Transportation Improvement Program From 2015 to 2020

Agency: Columbia Co.

County: Columbia

MPO/RTPO: Palouse RTPO

N Inside

Y Outside

Functional Class	00	Priority Number	9	A. PIN/Project No. B. STIP ID C. Project Title D. Road Name or Number E. Begin & End Termini F. Project Description	G. Structure ID WA-07567	Hearing	12/03/14	Adopted	12/03/14	Amendment	Resolution No.	2014-33	Improvement Type	21	Utility Codes	Total Length	Environmental Type	CE	RW Required	No
				Countywide Sign Upgrade Various Locations Various to Various Inventory and inspect all signs on the county road system, perform a countywide curve study to evaluate the current need for advisory signs on curves, and install new or replace signs as identified in the inspection and curve study.																

Funding									
Status	Phase	Phase Start Year (YYYY)	Federal Fund Code	Federal Funds	State Fund Code	State Funds	Local Funds	Total Funds	Total Funds
S	PE	2015	HSIP	40,500		0	4,500	45,000	
S	CN	2016	HSIP	57,500		0	0	57,500	
Totals				98,000		0	4,500	102,500	

Expenditure Schedule					
Phase	1st	2nd	3rd	4th	5th & 6th
PE	45,000	0	0	0	0
CN	0	57,500	0	0	0
Totals	45,000	57,500	0	0	0





# Six Year Transportation Improvement Program From 2015 to 2020

Agency: Columbia Co.  
 County: Columbia  
 MPO/RTPO: Palouse RTPO

N Inside  
 Y Outside

Functional Class	00	Priority Number	10	B. STIP ID		Hearing	12/03/14	Adopted	12/03/14	Amendment		Resolution No.	2014-33	Improvement Type	21	Utility Codes	C P T	Total Length		Environmental Type	CE	RW Required	No
				G. Structure ID	WA-07568																		
				Countywide Clear Zone Inventory Various Locations Various to Various Prepare an inventory of all obstructions within the clear zone of the county road right-of-way.																			

Funding		Status	Phase	Phase Start Year (YYYY)	Federal Fund Code	Federal Funds	State Fund Code	State Funds	Local Funds	Total Funds
S	PE	2015	HSIP		30,000			0	0	30,000
					Totals	30,000		0	0	30,000

Expenditure Schedule		Phase	1st	2nd	3rd	4th	5th & 6th
PE	30,000	0	0	0	0	0	0
Totals	30,000	0	0	0	0	0	0

Grand Totals for Columbia Co.		Federal Funds	State Funds	Local Funds	Total Funds
		5,856,961	2,196,070	1,219,822	9,272,853



# Six Year Transportation Improvement Program From 2015 to 2020

Agency: Garfield Co.

County: Garfield

MPO/RTPO: Palouse RTPO

N Inside

Y Outside

Functional Class	Priority Number	A. PIN/Project No. C. Project Title D. Road Name or Number E. Begin & End Termini F. Project Description	B. STIP ID G. Structure ID	Hearing	Adopted	Amendment	Resolution No.	Improvement Type	Utility Codes	Total Length	Environmental Type	RW Required
07	2	Gould City-Mayview Phase 3 Gould City Mayview 11.24 to 13.84 Widening, earthwork (horizontal and vertical alignment correction), BST, drainage, Ballast, Grading, Signing, Striping, Delineation, Guardrail,	WA-03665	07/21/04	07/28/14			04	P T	2.600	EA	Yes

Funding		Status	Phase	Phase Start Year (YYYY)	Federal Fund Code	Federal Funds	State Fund Code	State Funds	Local Funds	Total Funds
	S	PE	2015			0	CRAB	58,500	6,500	65,000
	S	RW	2015			0	CRAB	8,100	900	9,000
	S	CN	2015			0	CRAB	1,361,700	152,300	1,514,000
				Totals		0		1,428,300	159,700	1,588,000

Expenditure Schedule		1st	2nd	3rd	4th	5th & 6th
Phase						
PE		65,000	0	0	0	0
RW		9,000	0	0	0	0
CN		1,514,000	0	0	0	0
Totals		1,588,000	0	0	0	0



# Six Year Transportation Improvement Program From 2015 to 2020

Agency: Garfield Co.

County: Garfield

MPO/RTPO: Palouse RTPO

N Inside

Y Outside

Functional Class	00	Priority Number	5	A. PIN/Project No. C. Project Title D. Road Name or Number E. Begin & End Termini F. Project Description	B. STIP ID G. Structure ID	Hearing	07/21/14	Adopted	07/28/14	Amendment	Resolution No.	14022	Improvement Type	21	Utility Codes	Total Length	Environmental Type	CE	RW Required	No
				County Wide Safety Plan County Wide N/A to N/A Collect roadside and roadway safety data, prepare countywide safety plan and prepare prioritized safety project list.	WA-07522															

Funding		Status	Phase	Phase Start Year (YYYY)	Federal Fund Code	Federal Funds	State Fund Code	State Funds	Local Funds	Total Funds
	S	PE	2015	HSIP	22,500			0	2,250	24,750
				Totals	22,500			0	2,250	24,750

Expenditure Schedule		1st	2nd	3rd	4th	5th & 6th
Phase	PE	24,750	0	0	0	0
	Totals	24,750	0	0	0	0



# Six Year Transportation Improvement Program From 2015 to 2020

Agency: Garfield Co.  
 County: Garfield  
 MPO/RTPO: Palouse RTPO

N Inside  
 Y Outside

Functional Class	Priority Number	A. PIN/Project No. C. Project Title D. Road Name or Number E. Begin & End Termini F. Project Description	B. STIP ID	G. Structure ID	Hearing	Adopted	Amendment	Resolution No.	Improvement Type	Utility Codes	Total Length	Environmental Type	RW Required
00	5	CRP 438 County Wide Safety Project Countywide N/A to N/A Construct safety improvements based on the County Wide Safety plan recommendations and priorities. Project elements may include signing, guardrail, bridge rail, obstruction removal or relocation, slope flattening, or other safety hazard removal/mitigation.	WA-06999	07/21/14	07/28/14	01/06/15	14022	21				CE	No

Funding		Status	Phase	Phase Start Year (YYYY)	Federal Fund Code	Federal Funds	State Fund Code	State Funds	Local Funds	Total Funds
S	PE	2015	HSP	22,500	0	2,250	24,750			
S	CN	2016	HSP	250,000	0	0	250,000			
		Totals		272,500	0	2,250	274,750			

Expenditure Schedule		1st	2nd	3rd	4th	5th & 6th
PE	10,000	14,750	0	0	0	0
CN	0	250,000	0	0	0	0
Totals	10,000	264,750	0	0	0	0

Grand Totals for Garfield Co.		Federal Funds	State Funds	Local Funds	Total Funds
		295,000	1,428,300	164,200	1,887,500



# Six Year Transportation Improvement Program From 2015 to 2020

Agency: Pomeroy  
 County: Garfield  
 MPO/RTPO: Palouse RTPO

N Inside  
 Y Outside

Functional Class	Priority Number	A. PIN/Project No. B. STIP ID C. Project Title D. Road Name or Number E. Begin & End Termini F. Project Description	G. Structure ID	Hearing	Adopted	Amendment	Resolution No.	Improvement Type	Utility Codes	Total Length	Environmental Type	RW Required
17	1	6th Street Bridge 6th Street 0.064 to .122 Replace existing structure, paving, sidewalks, signing, water, minor earthwork	WA-03818	07/08/14	07/08/14	12/06/15	14-05	11	W	0.060	CE	Yes

Funding	Status	Phase	Phase Start Year (YYYY)	Federal Fund Code	Federal Funds	State Fund Code	State Funds	Local Funds	Total Funds
	S	PE	2015	STP(BR)	172,000		0	43,000	215,000
	S	RW	2015	STP(BR)	800		0	200	1,000
	S	CN	2017	STP(BR)	1,019,200		0	254,800	1,274,000
				<b>Totals</b>	<b>1,192,000</b>		<b>0</b>	<b>298,000</b>	<b>1,490,000</b>

Expenditure Schedule	Phase	Grand Totals for Pomeroy		
		1st	2nd	3rd
	PE	150,000	65,000	0
	RW	1,000	0	0
	CN	0	0	1,274,000
	<b>Totals</b>	<b>151,000</b>	<b>65,000</b>	<b>1,274,000</b>

Grand Totals for Pomeroy			Federal Funds	State Funds	Local Funds	Total Funds
			1,192,000	0	298,000	1,490,000



# Six Year Transportation Improvement Program From 2015 to 2020

Agency: Pullman  
 County: Whitman  
 MPO/RTPO: Palouse RTPO

N Inside

Y Outside

Functional Class	14	Priority Number		A. PIN/Project No. C. Project Title D. Road Name or Number E. Begin & End Termini F. Project Description	B. STIP ID  G. Structure ID	Hearing	Adopted	Amendment	Resolution No.	Improvement Type	Utility Codes	Total Length	Environmental Type	RW Required
				/ 0027(015) N Grand at Ritchie Pedestrian Crossing SR 27 Ritchie Street to Ritchie Street Design and construction of a pedestrian hybrid beacon on Grand Avenue at Ritchie Street, including improvements necessary to provide a safe, ADA compliant crossing.	WA-06500					28		0.100 CE		No

Funding		Status	Phase	Phase Start Year (YYYY)	Federal Fund Code	Federal Funds	State Fund Code	State Funds	Local Funds	Total Funds
	S	CN		2015	TAP(UL)	133,300		0	9,300	142,600
Totals						133,300		0	9,300	142,600

Expenditure Schedule		Phase	1st	2nd	3rd	4th	5th & 6th
	CN		142,600	0	0	0	0
Totals			142,600	0	0	0	0

Grand Totals for Pullman		Federal Funds	State Funds	Local Funds	Total Funds
		133,300	0	9,300	142,600



# Six Year Transportation Improvement Program From 2015 to 2020

Agency: Whitman Co.  
 County: Whitman  
 MPO/RTPO: Palouse RTPO


N Inside

Y Outside

Functional Class	00	Priority Number		A. PIN/Project No. B. STIP ID C. Project Title D. Road Name or Number E. Begin & End Termini F. Project Description	G. Structure ID WA-07632	Hearing	Adopted	Amendment	Resolution No.	Improvement Type	Utility Codes	Total Length	Environmental Type	RW Required
				County Road Safety Plan Countywide to Countywide Collect road geometry and roadside safety data. Develop county road safety plan.						21			CE	No

Funding		Status	Phase	Phase Start Year (YYYY)	Federal Fund Code	Federal Funds	State Fund Code	State Funds	Local Funds	Total Funds
	S	PE		2015	HSIP	67,500		0	7,500	75,000
Totals						67,500		0	7,500	75,000

Expenditure Schedule		1st	2nd	3rd	4th	5th & 6th
Phase	PE	75,000	0	0	0	0
Totals		75,000	0	0	0	0



# Six Year Transportation Improvement Program From 2015 to 2020

Agency: Whitman Co.  
 County: Whitman  
 MPO/RTPO: Palouse RTPO

N Inside

Y Outside

Functional Class	09	Priority Number	4	B. STIP ID		Hearing	07/21/14	Adopted	07/21/14	Amendment	02/17/15	Resolution No.	075702	Improvement Type	21	Utility Codes	P T	Total Length		Environmental Type	CE	RW Required	No
				G. Structure ID	WA-06967																		
				Countywide Signing & Clear Zone Improvements Varies Varies to Varies Add/upgrade signing, improve clear zone.																			

Funding		Status	Phase	Phase Start Year (YYYY)	Federal Fund Code	Federal Funds	State Fund Code	State Funds	Local Funds	Total Funds
	S	PE		2015	HSIP	35,000		0	0	38,890
	S	CN		2016	HSIP	565,000		0	0	565,000
					Totals	600,000		0	3,890	603,890

Expenditure Schedule		1st	2nd	3rd	4th	5th & 6th
Phase						
PE		38,890	0	0	0	0
CN		0	565,000	0	0	0
Totals		38,890	565,000	0	0	0





# Six Year Transportation Improvement Program From 2015 to 2020

Agency: Whitman Co.

County: Whitman

MPO/RTPO: Palouse RTPO

N Inside

Y Outside

Functional Class	07	Priority Number	5	B. STIP ID		Hearing	07/21/14	Adopted	07/21/14	Amendment		Resolution No.	075702	Improvement Type	04	Utility Codes	P T	Total Length	3.170 CE	Environmental Type		RW Required	Yes
				G. Structure ID	WA-01988																		
				F. Project Description	A. PIN/Project No. Almota Road, 8000-8 B. STIP ID C. Project Title D. Road Name or Number E. Begin & End Termini F. Project Description G. Structure ID WA-01988 Almota Road, No. 8000 8.39 to 11.56 Work will consist of grading, draining, widening, improving site distance and surfacing.																		

Funding	Status	Phase	Phase Start Year (YYYY)	Federal Fund Code	Federal Funds	State Fund Code	State Funds	Local Funds	Total Funds
	P	PE	2015		0	CRAB	40,000	0	40,000
	S	RW	2015		0	CRAB	27,000	3,000	30,000
	S	CN	2016	STP(R)	233,341	CRAB	2,373,798	0	2,607,139
	S	CN	2017	STP(R)	924,988		0	0	924,988
	S	CN	2018	STP(R)	327,873		0	0	327,873
				Totals	1,486,202		2,440,798	3,000	3,930,000

Expenditure Schedule	Phase	Year				
		1st	2nd	3rd	4th	5th & 6th
	PE	40,000	0	0	0	0
	RW	30,000	0	0	0	0
	CN	0	2,607,139	924,988	327,873	0
	Totals	70,000	2,607,139	924,988	327,873	0



# Six Year Transportation Improvement Program From 2015 to 2020

Agency: Whitman Co.  
 County: Whitman  
 MPO/RTPO: Palouse RTPO

N Inside

Y Outside

Functional Class	07	Priority Number	9	A. PIN/Project No. B. STIP ID C. Project Title D. Road Name or Number E. Begin & End Termini F. Project Description	G. Structure ID WA-06969	Hearing	07/21/14	Adopted	07/21/14	Amendment	02/17/15	Resolution No.	075702	Improvement Type	05	Utility Codes	Total Length	12,560 CE	Environmental Type		RW Required	No
				Countywide Overlays 3 Varies Varies to Varies HMA Overlays and Sealcoating																		

Funding		Status	Phase	Phase Start Year (YYYY)	Federal Fund Code	Federal Funds	State Fund Code	State Funds	Local Funds	Total Funds
	S	PE	2015		0			0	9,000	9,000
	S	CN	2015	STP(R)	1,094,225			0	170,775	1,265,000
		<b>Totals</b>			<b>1,094,225</b>			<b>0</b>	<b>179,775</b>	<b>1,274,000</b>

Expenditure Schedule		Phase	1st	2nd	3rd	4th	5th & 6th
	PE		9,000	0	0	0	0
	CN		1,265,000	0	0	0	0
	<b>Totals</b>		<b>1,274,000</b>	<b>0</b>	<b>0</b>	<b>0</b>	<b>0</b>

Grand Totals for Whitman Co.		Federal Funds	State Funds	Local Funds	Total Funds
		3,247,927	2,440,798	194,165	5,882,890



# Six Year Transportation Improvement Program From 2015 to 2020

Agency: WSDOT - EAST

County:

MPO/RTPO: Palouse RTPO

N Inside

Y Outside

Functional Class	00	Priority Number		A. PIN/Project No. B. STIP ID C. Project Title D. Road Name or Number E. Begin & End Termini F. Project Description	B. STIP ID 600025F38	G. Structure ID 600025F38	Hearing	Adopted	Amendment	Resolution No.	Improvement Type	Utility Codes	Total Length	0.0000 CE	Environmental Type	RW Required	No
				600025F 15-17 ER Regionwide Basic Safety - Signing SR 000 000 to 000 Replace aging regulatory, warning and guide signs throughout the Region.							21						

Funding		Phase	Phase Start Year (YYYY)	Federal Fund Code	Federal Funds	State Fund Code	State Funds	Local Funds	Total Funds
Status	S	PE	2015	HSIP	26,074		0		27,160
				Totals	26,074		0	1,086	27,160

Expenditure Schedule		1st	2nd	3rd	4th	5th & 6th
Phase	ALL	15,000	12,160	0	0	0
Totals		15,000	12,160	0	0	0



# Six Year Transportation Improvement Program From 2015 to 2020

Agency: WSDOT - EAST

County:

MPO/RTPO: Palouse RTPO

N Inside

Y Outside

Functional Class	00	Priority Number		A. PIN/Project No. B. STIP ID		Resolution No.		Improvement Type	21	Utility Codes		Total Length	0.0000 CE	Environmental Type		RW Required	No
				C. Project Title D. Road Name or Number E. Begin & End Termini F. Project Description	600025L 600025L.38												
				2015-17 Eastern Region Regionwide Basic Safety - Guardrail SR 0 000 to 000 Guardrail preservation, retrofit and replacement.													

Funding		Status	Phase	Phase Start Year (YYYY)	Federal Fund Code	Federal Funds	State Fund Code	State Funds	Local Funds	Total Funds
S	PE	2015	HSIP		36,000			0		36,000
Totals						36,000		0	1,500	37,500

Expenditure Schedule		1st	2nd	3rd	4th	5th & 6th
Phase	ALL	15,000	22,500	0	0	0
Totals		15,000	22,500	0	0	0



# Six Year Transportation Improvement Program From 2015 to 2020

Agency: WSDOT - EAST

County:

MPO/RTPO: Palouse RTPO

N Inside

Y Outside

Functional Class	00	Priority Number		A. PIN/Project No. C. Project Title D. Road Name or Number E. Begin & End Termini F. Project Description	B. STIP ID	Hearing	Adopted	Amendment	Resolution No.	Improvement Type	Utility Codes	Total Length	Environmental Type	RW Required
				600025K Eastern Region Guardrail Installation & Retrofit SR 0 000 to 000 Guardrail retrofit, installation and replacement	600025K38					21		0.000	CE	No

Funding		Phase	Phase Start Year (YYYY)	Federal Fund Code	Federal Funds	State Fund Code	State Funds	Local Funds	Total Funds
Status	S	PE	2015	HSIP	18,240		0	760	19,000
Totals					18,240		0	760	19,000

Expenditure Schedule		1st	2nd	3rd	4th	5th & 6th
Phase	ALL	4,000	15,000	0	0	0
Totals		4,000	15,000	0	0	0



# Six Year Transportation Improvement Program From 2015 to 2020

Agency: WSDOT - EAST

County:

MPO/RTPO: Palouse RTPO

N Inside

Y Outside

Functional Class	00	Priority Number		A. PIN/Project No. C. Project Title D. Road Name or Number E. Begin & End Termini F. Project Description	B. STIP ID	Hearing	Adopted	Amendment	Resolution No.	Improvement Type	Utility Codes	Total Length	Environmental Type	RW Required
				600025G Eastern Region Regionwide Curve Warning Chevron Signing SR 0 000 to 000 Update chevron signing on curves for 2009 MUTCD compliance.	600025G38					21		0.000	CE	No

Funding		Phase	Phase Start Year (YYYY)	Federal Fund Code	Federal Funds	State Fund Code	State Funds	Local Funds	Total Funds
Status	S	PE	2015	HSIP	12,000		0	500	12,500
Totals					12,000		0	500	12,500

Expenditure Schedule		1st	2nd	3rd	4th	5th & 6th
Phase	ALL	9,000	3,500	0	0	0
Totals		9,000	3,500	0	0	0



# Six Year Transportation Improvement Program From 2015 to 2020

Agency: WSDOT - EAST

County:

MPO/RTPO: Palouse RTPO


N Inside

Y Outside

Functional Class	00	Priority Number		A. PIN/Project No. C. Project Title D. Road Name or Number E. Begin & End Termini F. Project Description	B. STIP ID G. Structure ID	Hearing	Adopted	Amendment	Resolution No.	Improvement Type	Utility Codes	Total Length	Environmental Type	RW Required
				600025E / 9999(686) ER Regionwide Curve Warning Signing-Chevron Alignment 000 0 to 0 Updating curve signing to comply with 2009 Manual on Uniform Traffic Control Devices (MUTCD) guidelines. Project also located in NEW RTPO and QuadCo RTPO.	600025E38					21		0.000 CE		No

Funding							
Status	Phase	Phase Start Year (YYYY)	Federal Fund Code	Federal Funds	State Funds	Local Funds	Total Funds
S	CN	2015	STP	88,200	0	1,800	90,000
Totals				88,200	0	1,800	90,000

Expenditure Schedule					
Phase	1st	2nd	3rd	4th	5th & 6th
ALL	88,000	2,000	0	0	0
Totals	88,000	2,000	0	0	0



# Six Year Transportation Improvement Program From 2015 to 2020

Agency: WSDOT - EAST

County:

MPO/RTPO: Palouse RTPO

N Inside

Y Outside

Functional Class	07	Priority Number		A. PIN/Project No. B. STIP ID		Resolution No.		Improvement Type	05	Utility Codes		Total Length	9,260 CE	Environmental Type		RW Required	No
				C. Project Title D. Road Name or Number E. Begin & End Termini F. Project Description G. Structure ID	602701Z SR 27/Cannon Street to Manning Street - Chip Seal SR 27 15.52 to 24.78 Resurface existing roadway through the application of a Bituminous Surface Treatment (BST). PE funded through 600023N.												

Funding		Status	Phase	Phase Start Year (YYYY)	Federal Fund Code	Federal Funds	State Fund Code	State Funds	Local Funds	Total Funds
S	CN			2015	STP	894,858		0	18,262	913,120
Totals						894,858		0	18,262	913,120

Expenditure Schedule		1st	2nd	3rd	4th	5th & 6th
Phase	ALL	900,000	13,120	0	0	0
Totals		900,000	13,120	0	0	0





# Six Year Transportation Improvement Program From 2015 to 2020

Agency: WSDOT - EAST

County:

MPO/RTPO: Palouse RTPO

N Inside

Y Outside

Functional Class	07	Priority Number		A. PIN/Project No. B. Project Title C. Road Name or Number D. Begin & End Termini E. Project Description	B. STIP ID G. Structure ID	Hearing	Adopted	Amendment	Resolution No.	Improvement Type	Utility Codes	Total Length	Environmental Type	RW Required
				6027011 / 9999(681) SR 27/Palouse & Garfield Railroad Crossing - Safety Improvements SR 27 14.82 to 23.99 Install signing and pavement markings at 2 crossings. Install flashers and gates at a third crossing.	602701138					22		9.170 CE		No

Funding		Status	Phase	Phase Start Year (YYYY)	Federal Fund Code	Federal Funds	State Fund Code	State Funds	Local Funds	Total Funds
	S	CN	2015	HSIP	134,285			0	2,740	137,025
Totals						134,285		0	2,740	137,025

Expenditure Schedule		1st	2nd	3rd	4th	5th & 6th
Phase	ALL	135,000	2,025	0	0	0
Totals		135,000	2,025	0	0	0



# Six Year Transportation Improvement Program From 2015 to 2020

Agency: WSDOT - EAST

County:

MPO/RTPO: Palouse RTPO

N Inside

Y Outside

Functional Class	07	Priority Number		A. PIN/Project No. C. Project Title D. Road Name or Number E. Begin & End Termini F. Project Description	B. STIP ID	Hearing	Adopted	Amendment	Resolution No.	Improvement Type	Utility Codes	Total Length	Environmental Type	RW Required
				627201F / 9999(681) SR 272/Palouse East Railroad Crossing - Safety Improvement SR 272 17.15 to 17.16 Upgrade railroad crossing with advance warning flashing lights	627201F38					22		0.010 CE		No

Funding		Phase	Phase Start Year (YYYY)	Federal Fund Code	Federal Funds	State Fund Code	State Funds	Local Funds	Total Funds
S	CN	2015	HSIP	4,569		0	0	93	4,662
Totals				4,569	0	0	93	4,662	

Expenditure Schedule		1st	2nd	3rd	4th	5th & 6th
Phase	ALL	4,600	62	0	0	0
Totals		4,600	62	0	0	0



# Six Year Transportation Improvement Program From 2015 to 2020

Agency: WSDOT - EAST

County:

MPO/RTPO: Palouse RTPO

N Inside

Y Outside

Functional Class	02	Priority Number		A. PIN/Project No. C. Project Title D. Road Name or Number E. Begin & End Termini F. Project Description	B. STIP ID	Hearing	Adopted	Amendment	Resolution No.	Improvement Type	Utility Codes	Total Length	Environmental Type	RW Required
				619503A / 0195(059) US 195/Colfax to Dry Creek - Paving US 195 37.55 to 44.40 Grind existing asphalt surface and resurface with Hot Mix Asphalt. ADA enhancement will be constructed as required.	619503A38					06		6.850 CE		No

Funding		Status	Phase	Phase Start Year (YYYY)	Federal Fund Code	Federal Funds	State Fund Code	State Funds	Local Funds	Total Funds
	S	CN		2015	NHPP	2,606,460		0	53,193	2,659,653
Totals						2,606,460		0	53,193	2,659,653

Expenditure Schedule		Phase	1st	2nd	3rd	4th	5th & 6th
	ALL		2,618,000	41,653	0	0	0
Totals			2,618,000	41,653	0	0	0

Grand Totals for WSDOT - EAST		Federal Funds	State Funds	Local Funds	Total Funds
		3,820,686	0	79,934	3,900,620



# Six Year Transportation Improvement Program From 2015 to 2020

Agency: WSDOT - SC

County:

MPO/RTPO: Palouse RTPO

N Inside

Y Outside

Functional Class	00	Priority Number		A. PIN/Project No. C. Project Title D. Road Name or Number E. Begin & End Termini F. Project Description	B. STIP ID  G. Structure ID	Hearing	Adopted	Amendment	Resolution No.	Improvement Type	Utility Codes	Total Length	Environmental Type	RW Required
				500008U 15-17 SCR - Guardrail Installations Region wide Varies to Varies Upgrade guardrail as needed to current standards. This project updates guardrail at various locations with a history of collisions throughout the region. Potential safety improvements may include installing guardrail, guardrail terminals, bridge-end protection, and concrete barrier where needed to reduce the risk of serious collisions. This record is for work within Palouse RTPO as part of a region wide project.	500008U02					21			CE	No

Funding Status	Phase	Phase Start Year (YYYY)	Federal Fund Code	Federal Funds	State Fund Code	State Funds	Local Funds	Total Funds
S	PE	2015	HSP	11,328		0	0	11,800
S	CN	2016	HSP	39,200		0	0	40,000
<b>Totals</b>				<b>50,528</b>		<b>0</b>	<b>1,272</b>	<b>51,800</b>

Expenditure Schedule					
Phase	1st	2nd	3rd	4th	5th & 6th
ALL	10,000	41,800	0	0	0
<b>Totals</b>	<b>10,000</b>	<b>41,800</b>	<b>0</b>	<b>0</b>	<b>0</b>



# Six Year Transportation Improvement Program From 2015 to 2020

Agency: WSDOT - SC

County:

MPO/RTPO: Palouse RTPO

N Inside

Y Outside

Functional Class	00	Priority Number		A. PIN/Project No. C. Project Title D. Road Name or Number E. Begin & End Termini F. Project Description	B. STIP ID  G. Structure ID	Hearing	Adopted	Amendment	Resolution No.	Improvement Type	Utility Codes	Total Length	Environmental Type	RW Required
				500008T 15-17 SCR - Intersection Safety Implementation Program Region wide varies to varies Replace existing signs and pavement marking enhancements. This project updates signing and pavement markings at various locations throughout the region to address worn and/or non-reflective signing and pavement markings and may also update sign posts. This work will assist the traveling public with improved sign and pavement marking visibility. This record is for work in Asotin, Whitman, and Columbia counties as part of a region wide project.	500008T02					21			CE	No

Funding	Status	Phase	Phase Start Year (YYYY)	Federal Fund Code	Federal Funds	State Fund Code	State Funds	Local Funds	Total Funds
	S	PE	2016	HSP	7,392		0	0	7,700
	S	CN	2017	HSP	67,914		0	0	69,300
				<b>Totals</b>	<b>75,306</b>		<b>0</b>	<b>1,694</b>	<b>77,000</b>

Expenditure Schedule	1st	2nd	3rd	4th	5th & 6th
Phase					
ALL	0	4,000	73,000	0	0
<b>Totals</b>	<b>0</b>	<b>4,000</b>	<b>73,000</b>	<b>0</b>	<b>0</b>



# Six Year Transportation Improvement Program From 2015 to 2020

Agency: WSDOT - SC

County:

MPO/RTPO: Palouse RTPO

N Inside

Y Outside

Functional Class	00	Priority Number		A. PIN/Project No. C. Project Title D. Road Name or Number E. Begin & End Termini F. Project Description	B. STIP ID	Hearing	Adopted	Amendment	Resolution No.	Improvement Type	Utility Codes	Total Length	Environmental Type	RW Required
				G. Structure ID 500007S02 15-17 SCR Region Wide Basic Safety - Signing Region wide Varies to Varies Replace existing deteriorating signs. This project updates signing at various locations throughout the region to address worn and/or non-reflective signing, and may also update sign posts. This work improves sign visibility for the traveling public. This record is for work within the Palouse RTPO boundary as part of a region wide project.						21			CE	No

Funding		Status	Phase	Phase Start Year (YYYY)	Federal Fund Code	Federal Funds	State Fund Code	State Funds	Local Funds	Total Funds
	S	PE	2015	STP	19,200			0	800	20,000
	S	CN	2016	STP	141,210			0	2,882	144,092
			Totals		160,410			0	3,682	164,092

Expenditure Schedule		1st	2nd	3rd	4th	5th & 6th
Phase	ALL	20,000	144,092	0	0	0
	Totals	20,000	144,092	0	0	0



# Six Year Transportation Improvement Program From 2015 to 2020

Agency: WSDOT - SC

County:

MPO/RTPO: Palouse RTPO


N Inside

Y Outside

Functional Class	00	Priority Number		A. PIN/Project No. C. Project Title D. Road Name or Number E. Begin & End Termini F. Project Description	B. STIP ID G. Structure ID	Hearing	Adopted	Amendment	Resolution No.	Improvement Type	Utility Codes	Total Length	Environmental Type	RW Required
				500002C SCR Region Wide Curve Warning Signing - Chevron Alignment 2 Region wide varies to varies Curve warning signing improvements. Existing curve warning signs do not comply with the 2009 Manual on Uniform Traffic Control Devices (MUTCD) guidelines. This project will update curve signing to comply with current MUTCD guidelines to help reduce risk and severity of collisions. This record is for work within Palouse RTPO as part of a region wide project.	500002C02					21			CE	No

Funding		Status	Phase	Phase Start Year (YYYY)	Federal Fund Code	Federal Funds	State Fund Code	State Funds	Local Funds	Total Funds
	S	PE	2015	HSP	69,120			0	2,880	72,000
	S	CN	2016	HSP	452,995			0	9,245	462,240
			Totals		522,115			0	12,125	534,240

Expenditure Schedule		1st	2nd	3rd	4th	5th & 6th
Phase	ALL	65,000	469,240	0	0	0
	Totals	65,000	469,240	0	0	0



# Six Year Transportation Improvement Program From 2015 to 2020

Agency: WSDOT - SC

County:

MPO/RTPO: Palouse RTPO

N Inside

Y Outside

Functional Class	Priority Number	A. PIN/Project No. C. Project Title D. Road Name or Number E. Begin & End Termini F. Project Description	B. STIP ID G. Structure ID	Hearing	Adopted	Amendment	Resolution No.	Improvement Type	Utility Codes	Total Length	Environmental Type	RW Required
16		512901W SR 129/1.5 Miles S of Cemetery Road to 2nd Street - Chip Seal 129 32.78 to 36.22 Chip seal. The existing pavement near Asotin on SR 129 is deteriorating due to normal wear and tear. This project will chip seal the road per recommendations from the materials report. Chip sealing will extend the life of the pavement. The project will restore delineation. This project is 15% in LCV MPO and 85% in Palouse RTPO.	512901W00					05		3,440 CE		No

Funding	Status	Phase	Phase Start Year (YYYY)	Federal Fund Code	Federal Funds	State Fund Code	State Funds	Local Funds	Total Funds
	S	PE	2015	STP	16,087		0	670	16,757
	S	CN	2016	STP	238,570		0	4,869	243,439
					<b>254,657</b>		<b>0</b>	<b>5,539</b>	<b>260,196</b>

Expenditure Schedule					
Phase	1st	2nd	3rd	4th	5th & 6th
ALL	10,549	239,004	10,643	0	0
<b>Totals</b>	<b>10,549</b>	<b>239,004</b>	<b>10,643</b>	<b>0</b>	<b>0</b>





# Six Year Transportation Improvement Program From 2015 to 2020

Agency: WSDOT - SC

County:

MPO/RTPO: Palouse RTPO

N Inside

Y Outside

Functional Class	Priority Number	A. PIN/Project No. C. Project Title D. Road Name or Number E. Begin & End Termini F. Project Description	B. STIP ID G. Structure ID	Hearing	Adopted	Amendment	Resolution No.	Improvement Type	Utility Codes	Total Length	Environmental Type	RW Required
06		512902G / 0129(009) SR 129/Rattlesnake Creek - Fish Barrier Removal SR 129 5.74 to 5.81 Remove fish passage barrier (WDFW ID 995878). The existing culvert pipe for Rattlesnake Creek on SR 129 south of Anatone is a barrier to fish, impeding their passage further upstream. The existing culvert pipe will be replaced by a structure that allows fish to migrate upstream past the SR 129 crossing. Removal of the barrier will open nine miles of Rattlesnake Creek for improved fish passage.	512902G02					21		0.070	CE	No

Funding		Status	Phase	Phase Start Year (YYYY)	Federal Fund Code	Federal Funds	State Fund Code	State Funds	Local Funds	Total Funds
S	RW	2015	STP		58,408			0	1,192	59,600
S	CN	2015	STP		846,546			0	302,277	1,148,823
Totals					904,954			0	303,469	1,208,423

Expenditure Schedule		1st	2nd	3rd	4th	5th & 6th
Phase	ALL	1,180,768	27,655	0	0	0
Totals		1,180,768	27,655	0	0	0



# Six Year Transportation Improvement Program From 2015 to 2020

Agency: WSDOT - SC

County:

MPO/RTPO: Palouse RTPO

N Inside

Y Outside

Functional Class	Priority Number	A. PIN/Project No. C. Project Title D. Road Name or Number E. Begin & End Termini F. Project Description	B. STIP ID G. Structure ID	Hearing	Adopted	Amendment	Resolution No.	Improvement Type	Utility Codes	Total Length	Environmental Type	RW Required
02		US 12/Alpowa Summit Rest Area EB & WB - ADA Compliance US 12 413.25 to 413.47 Upgrade existing curb ramps to meet ADA Compliance. Pedestrian ADA curb ramps at the eastbound and westbound Alpowa Summit Rest Areas on US 12 do not fully meet ADA standards. This project will upgrade the curb ramps to meet current standards, improving accessibility for all pedestrians.	501214Z 501214Z12					21		0.220 CE		No

Funding		Status	Phase	Phase Start Year (YYYY)	Federal Fund Code	Federal Funds	State Fund Code	State Funds	Local Funds	Total Funds
	S	PE		2015	NHPP	3,442		0	144	3,586
	S	CN		2016	NHPP	29,106		0	594	29,700
				Totals		32,548		0	738	33,286

Expenditure Schedule		1st	2nd	3rd	4th	5th & 6th
Phase	ALL	2,463	26,593	4,230	0	0
	Totals	2,463	26,593	4,230	0	0



# Six Year Transportation Improvement Program From 2015 to 2020

Agency: WSDOT - SC

County:

MPO/RTPO: Palouse RTPO

N Inside

Y Outside

Functional Class	02	Priority Number		A. PIN/Project No. C. Project Title D. Road Name or Number E. Begin & End Termini F. Project Description	B. STIP ID G. Structure ID	Hearing	Adopted	Amendment	Resolution No.	Improvement Type	Utility Codes	Total Length	Environmental Type	RW Required
				501215K US 12/Tucannon River Bridge to Pomeroy - Chip Seal US 12 380.50 to 401.97 Chip seal. The existing pavement west of Pomeroy on US 12 is deteriorating due to normal wear and tear. This project will chip seal the road per recommendations from the materials report to extend the life of the pavement. This project will also restore delineation. This project is split between Columbia (40%) and Garfield (60%) counties.	501215K12					06		21,490 CE		No

Funding		Status	Phase	Phase Start Year (YYYY)	Federal Fund Code	Federal Funds	State Fund Code	State Funds	Local Funds	Total Funds
	S	PE	2015	NHPP	113,532			0	4,730	118,262
	S	CN	2016	NHPP	1,683,761			0	34,363	1,718,124
				Totals	1,797,293			0	39,093	1,836,386

Expenditure Schedule		1st	2nd	3rd	4th	5th & 6th
Phase	ALL	52,568	854,800	12,418	0	0
	<b>Totals</b>	<b>52,568</b>	<b>854,800</b>	<b>12,418</b>	<b>0</b>	<b>0</b>



# Six Year Transportation Improvement Program From 2015 to 2020

Agency: WSDOT - SC  
 County: Palouse RTPO  
 MPO/RTPO: Palouse RTPO

N Inside  
 Y Outside

Functional Class	Priority Number	A. PIN/Project No. B. Project Title C. Road Name or Number D. Road Name or Number E. Begin & End Termini F. Project Description	B. STIP ID G. Structure ID	Hearing	Adopted	Amendment	Resolution No.	Improvement Type	Utility Codes	Total Length	Environmental Type	RW Required
02	372	501215J / 9999(659) US 12/Turner Rd Vic to Messner Road Vic - Chip Seal 012 372.91 to 376.36 Chip seal and restore delineation. The existing pavement east of Dayton on US 12 is deteriorating due to normal wear and tear. This project will chip seal the road per recommendations from the materials report. Chip sealing will extend the life of the pavement. The project will also restore delineation.	501215J39					05		3.450	CE	No

Funding		Status	Phase	Phase Start Year (YYYY)	Federal Fund Code	Federal Funds	State Fund Code	State Funds	Local Funds	Total Funds
S	CN			2015	NHPP	462,111		0	9,431	471,542
Totals						462,111		0	9,431	471,542

Expenditure Schedule		1st	2nd	3rd	4th	5th & 6th
Phase	ALL	464,566	6,976	0	0	0
Totals		464,566	6,976	0	0	0

Grand Totals for WSDOT - SC		Federal Funds	State Funds	Local Funds	Total Funds
		4,259,922	0	377,043	4,636,965